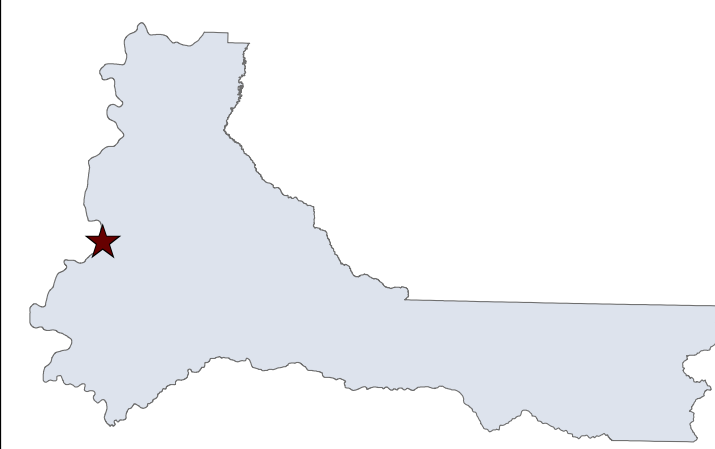


07 3W 15DA

07 3W 15DA
SALEM



MARION COUNTY, OREGON
NE1/4 SE1/4 SEC15 T7S R3W W.M.
SCALE 1" = 100'

LEGEND

- LINE TYPES**
- Taxlot Boundary
 - Road Right-of-Way
 - Railroad Right-of-Way
 - Private Road ROW
 - Subdivision/Plat Bndry
 - Waterline - Taxlot Bndry
 - Historical Boundary
 - Easement
 - Railroad Centerline
 - Taxcode Line
 - Map Boundary
 - Waterline - Non Bndry

- CORNER TYPES**
- + 1/16TH Section Cor.
 - ⊕ 1/4 Section Cor.
 - ⊙ DLC Corner
 - 16 15 Section Corner
 - 21 22

NUMBERS

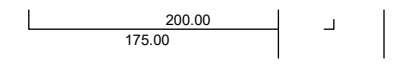
Tax Code Number
00 00 0

Acreege
0.25 AC

All acres listed are Net Acres, excluding any portions of the taxlot within public ROWs

NOTES


Tick Marks: A tick mark in the road indicates that the labeled dimension extends into the public ROW



CANCELLED NUMBERS

2200		
2900		
3700		
4600		
5200A1		
5400A2		
5400A3		
5400A4		
9700U2		
11200		
13700		
13900		
14100		
14200		
14300		
14400		
15900		

DISCLAIMER: THIS MAP WAS PREPARED FOR ASSESSMENT PURPOSES ONLY



FOR ADDITIONAL MAPS VISIT OUR WEBSITE AT www.co.marion.or.us

PLOT DATE: 5/12/2025

SALEM
07 3W 15DA

