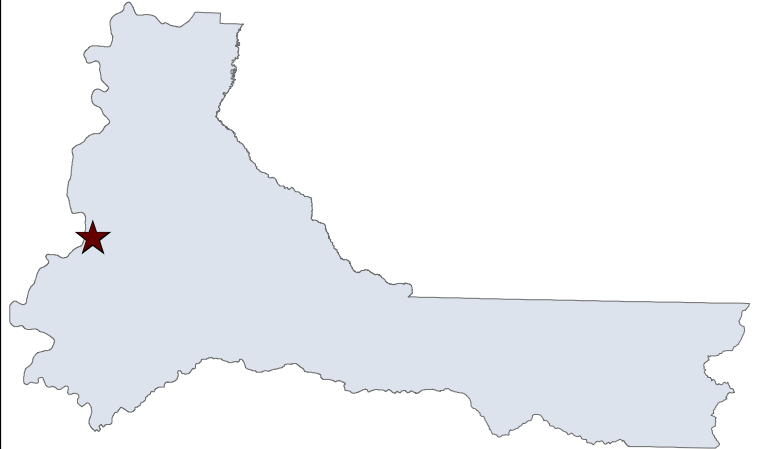


07 3W 14CD

07 3W 14CD  
SALEM



MARION COUNTY, OREGON  
SE1/4 SW1/4 SEC14 T7S R3W W.M.  
SCALE 1" = 100'



LEGEND

- LINE TYPES**
- Taxlot Boundary
  - Road Right-of-Way
  - Railroad Right-of-Way
  - Private Road ROW
  - Subdivision/Plat Bndry
  - Waterline - Taxlot Bndry
  - Historical Boundary
  - Easement
  - Railroad Centerline
  - Taxcode Line
  - Map Boundary
  - Waterline - Non Bndry

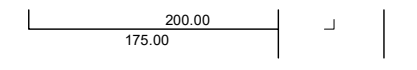
- CORNER TYPES**
- + 1/16TH Section Cor.
  - ⊕ 1/4 Section Cor.
  - ⊙ DLC Corner
  - ⊕ Section Corner
  - 16, 15, 21, 22

**NUMBERS**  
Tax Code Number  
**00 00 0**

Acreage  
0.25 AC

All acres listed are Net Acres, excluding any portions of the taxlot within public ROWs


**NOTES**  
Tick Marks: A tick mark in the road indicates that the labeled dimension extends into the public ROW



**CANCELLED NUMBERS**

5600			
------	--	--	--

DISCLAIMER: THIS MAP WAS PREPARED FOR ASSESSMENT PURPOSES ONLY



FOR ADDITIONAL MAPS VISIT OUR WEBSITE AT [www.co.marion.or.us](http://www.co.marion.or.us)

PLOT DATE: 10/16/2020

SALEM  
07 3W 14CD